OL

1"=40'

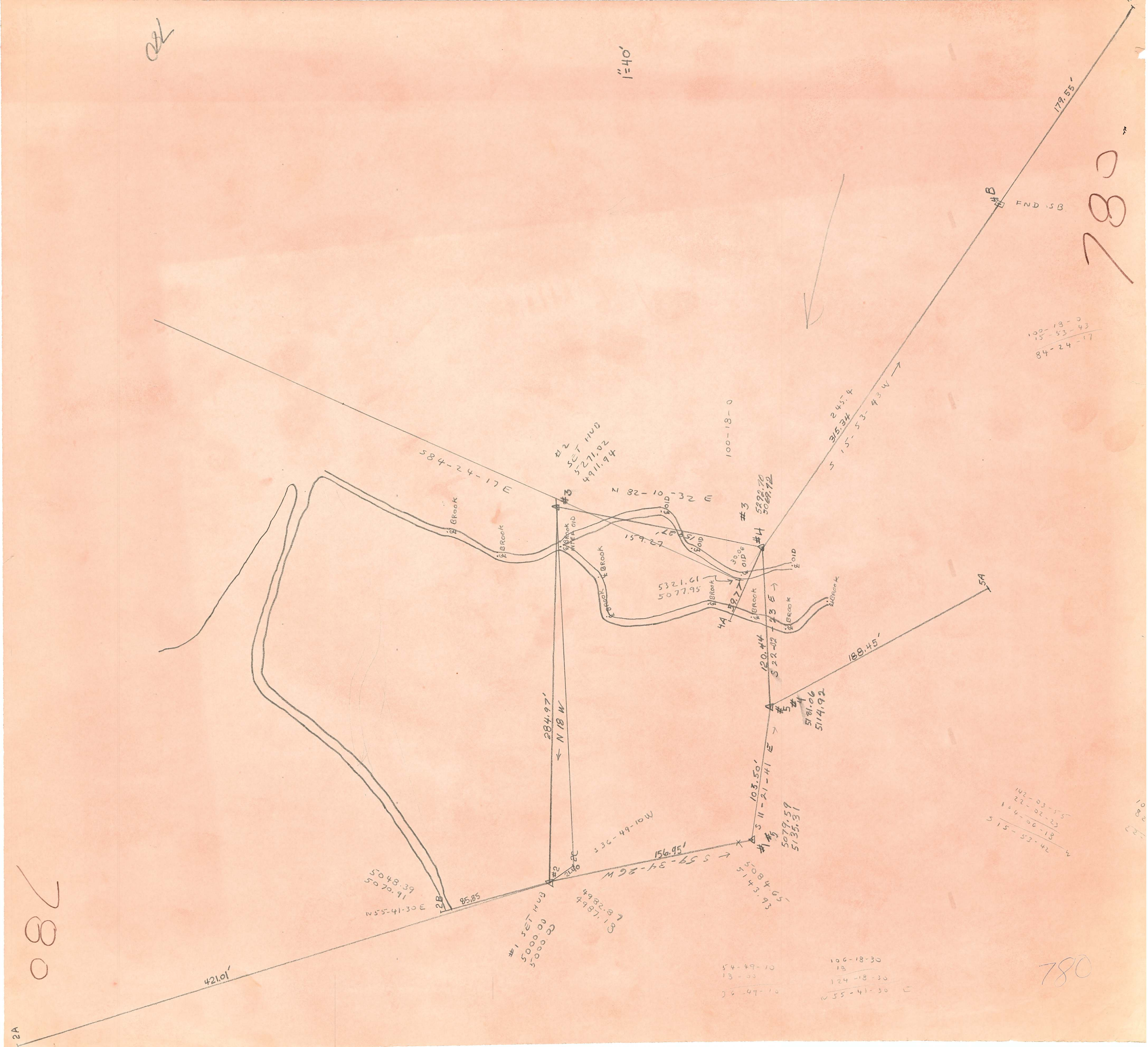
179.55'
#B
FND SB
100-18-0
15-53-43
84-24-17
245.4
315.34
S 15-53-43 W →
100-18-0
S84-24-17E
#2
SET HUB
5271.02
4911.94
#3
N 82-10-32 E
159.27
151.37'
#3
5292.70
5069.72
#4
℄ BROOK
℄ BROOK
℄ BROOK INTER OID
℄ OID
℄ OID
30.06
OID
℄ OID
℄ BROOK
℄ BROOK
℄ BROOK
℄ BROOK
℄ BROOK
℄ BROOK
5321.61
5077.95
59.77
4A
S 22-02-23 E →
120.44
5A
188.45'
#5
#4
5181.06
5114.92
284.97'
← N 18 W
103.50'
S 11-21-41 E →
#1
#5
5079.59
5135.31
S36-49-10W
156.95'
S 59-34-26W
S 59-34-26W →
5084.65
5143.93
#2
21.40
2C
4982.87
4987.18
#1 SET HUB
5000.00
5000.00
5048.39
5070.91
N55-41-30E
2B
85.85
421.01'
2A
142-03-55
22-02-23
164-06-18
S 15-53-42 W
54-49-10
18-00
36-49-10
106-18-30
19
124-18-30
N55-41-30 E

780

780

780

PLAN OF LAND
FOR
MERLE STRAW
LOVE AND GOODWILL

SCALE 1" = 40'　　APRIL 1970
PARKER SURVEY ASSOC. INC.
SEABROOK N.H.

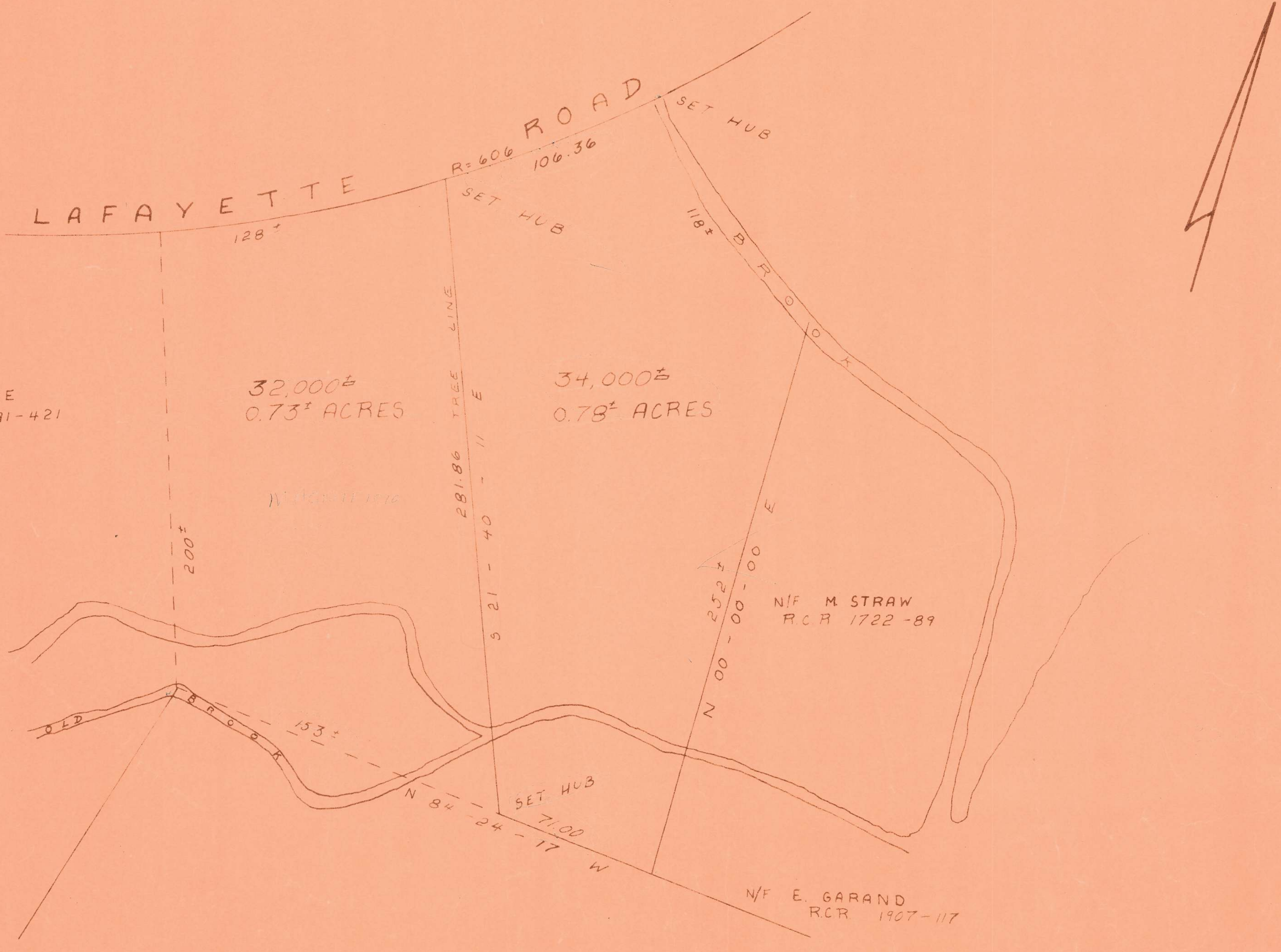
LAFAYETTE ROAD
R=606
106.36
128±
SET HUB
SET HUB
118±
BROOK
N/F W. LAVOIE
R.C.R. 1291-421
32,000±
0.73± ACRES
34,000±
0.78± ACRES
TREE LINE
281.86
S 21 - 40 - 11 E
200±
252±
N 00-00-00 E
N/F M. STRAW
R.C.R. 1722-89
OLD BROOK
153±
N 84-24-17 W
SET HUB
71.00
N/F E. GARAND
RCR 1907-117

780

#780

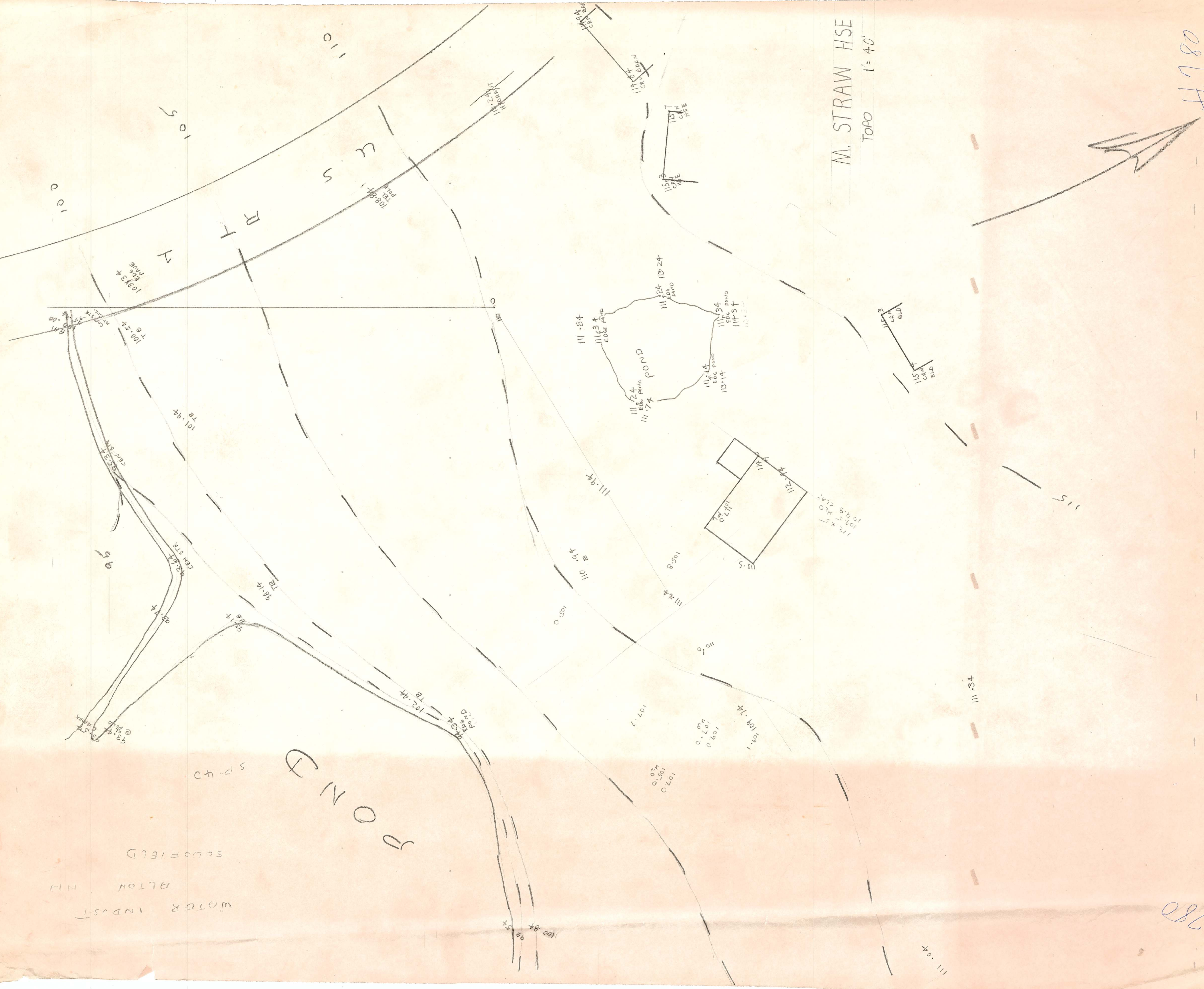
M. STRAW HSE
TOPO 1" = 40'
U.S. RT 4
100
105
110
115
95
POND
POND
EDG POND
111.84
111.34
111.24
113.24
114.34
111.14
113.14
111.74
108.84 TEL POLE
113.24 HYDRANT
103.34 EDG PAVE
100.54 TB
101.94 TB
98.14 TB
102.44 TB
98.74
111.94
110.94 B
109.14
107.7
111.04
111.34
113.5
114.0
112.34
CEN STR
WATER INDUST
BELTON NH
SCOFIELD
SP. 4

780

#780

PROPOSED SEWAGE SYSTEM
FOR
MERLE STRAW

SEABROOK, N.H
SCALE 1"=40' MAY 1970
PARKER SURVEY ASSOC. INC
SEABROOK, N.H

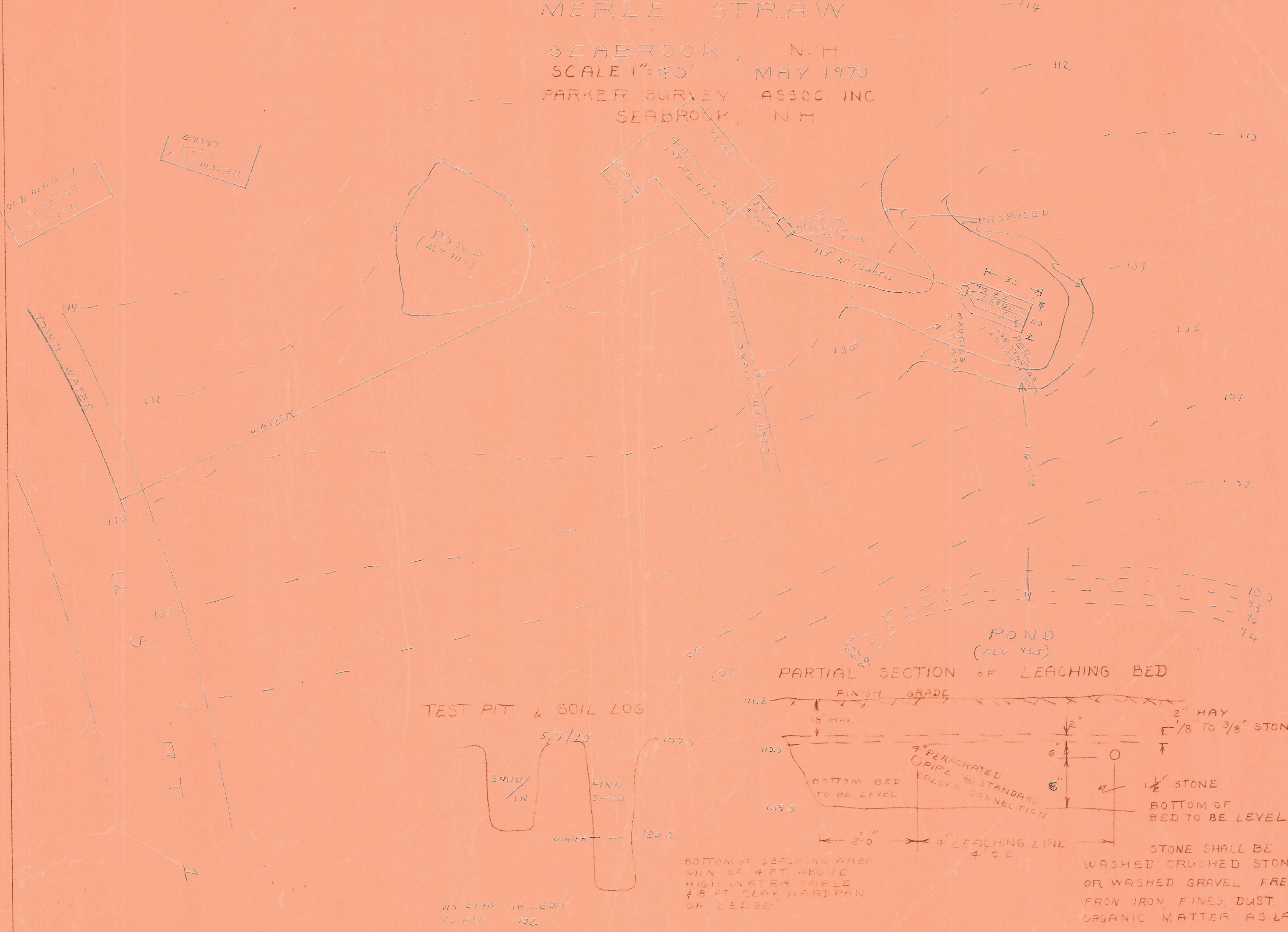
OLD MAN OF SEABROOK AUCTION
EXIST HSE. TO BE MOVED
POND (ELV 111.1)
GARAGE
4 BED RM. 1ST FL 117.0
72.38
44.5'
115.5
112.5
20'-7 4" PLASTIC PIPE
1250 GAL MAURICE SEPTIC TANK
110' 4" PLASTIC
PROPOSED
32
20
TO BE LEVEL
MAURICE DIST BOX
PERC USE STANDARD COLLAR JOINTS
130'
160'±
BASEMENT DRAIN INV 105.5
WATER
TOWN WATER
U S RT 1
114
112
110
108
106
104
102
100
98
96
94
POND (ELV 93.5)
111.6
FINISH GRADE
18" MAX
110.0
109.0
BOTTOM BED TO BE LEVEL
4" PERFORATED PIPE @ STANDARD COLLAR CONNECTION
2"
6"
6"
2" HAY
1/8" TO 3/8" STONE
1½" STONE
BOTTOM OF BED TO BE LEVEL
2'-0"
4" LEACHING LINE 4' O.C.
5/7/70
3 MIN/IN
FINE SAND
107.0
WATER
105.0

PARTIAL SECTION OF LEACHING BED

STONE SHALL BE WASHED CRUSHED STONE OR WASHED GRAVEL FREE FRON IRON, FINES, DUST & ORGANIC MATTER AS LAID

BOTTOM OF LEACHING AREA MIN OF 4 FT. ABOVE HIGH WATER TABLE & 8 FT. CLAY, HARDPAN OR LEDGE

TEST PIT & SOIL LOG

NO CLAY OR LEDGE TO ELV 102